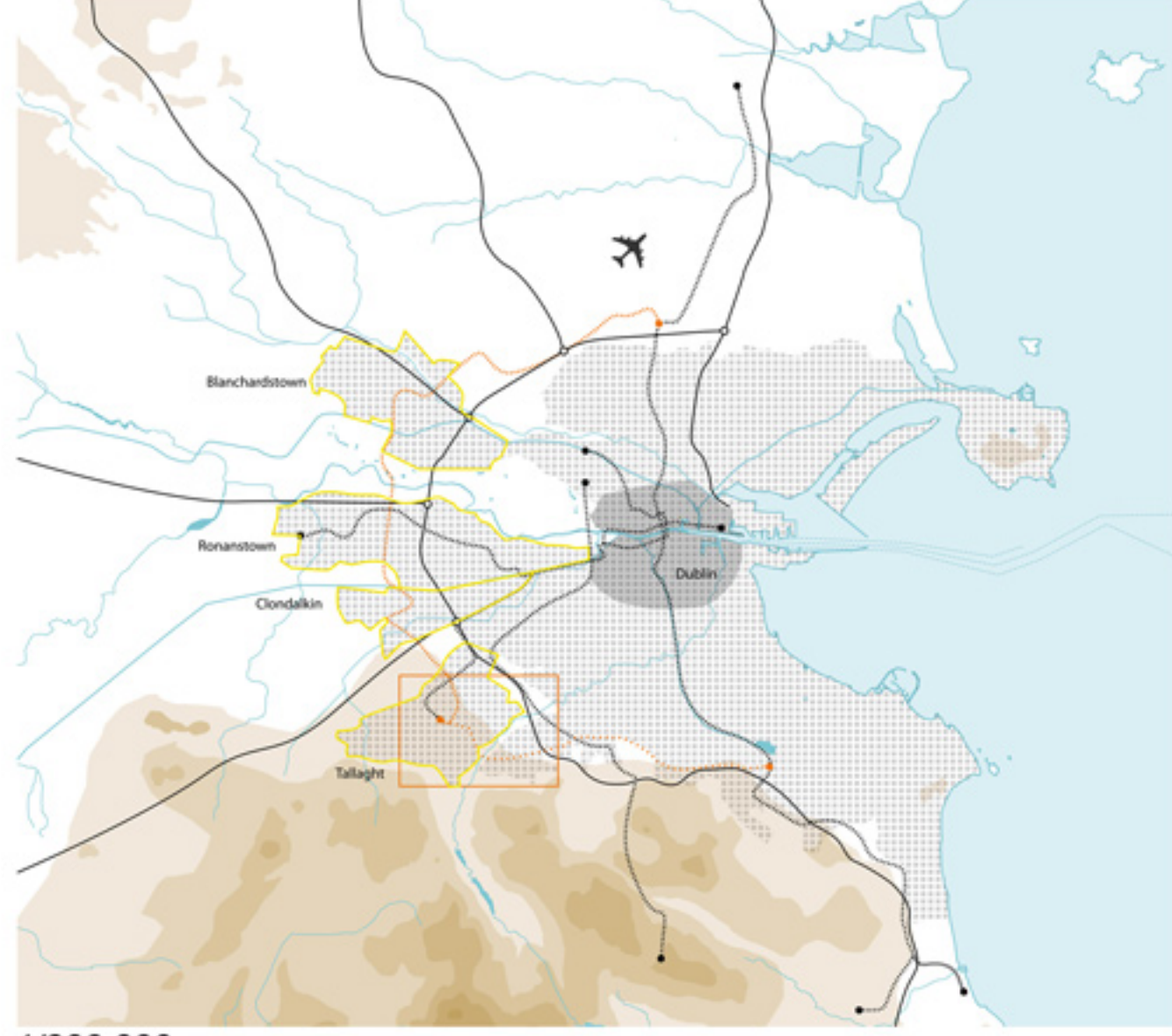


URBAN SCALE - group strategy

TALLAGHT: BETWEEN DUBLIN AND THE MOUNTAINS

PUT HOUSING ESTATES BACK IN THEIR CONTEXT spatially and socially

MILBROOKS LAWNS: a patchwork of housing estates and SLOAP*



Tallaght - Ireland
UE 91- City migration

HOUSING

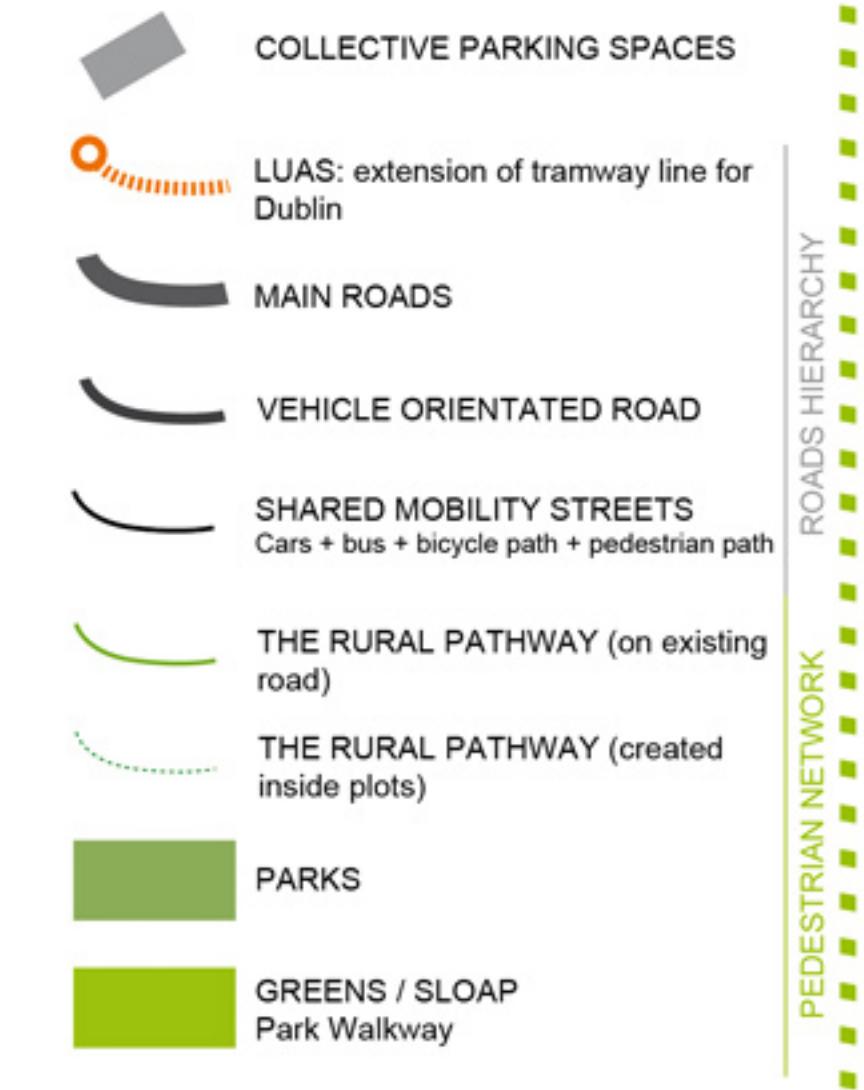
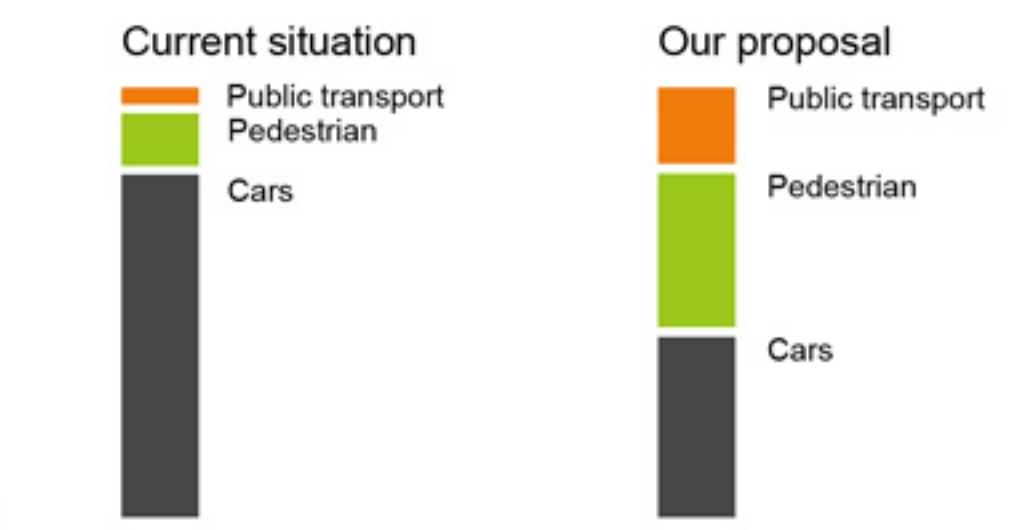
LE CARLUER Stéphanie
RAULO Coraline
TERREE Adeline

Teachers: S.Dunne | S.Argant | MP.Halgand
| L.Devisme | G.Torrès
ENSAN 2010-11

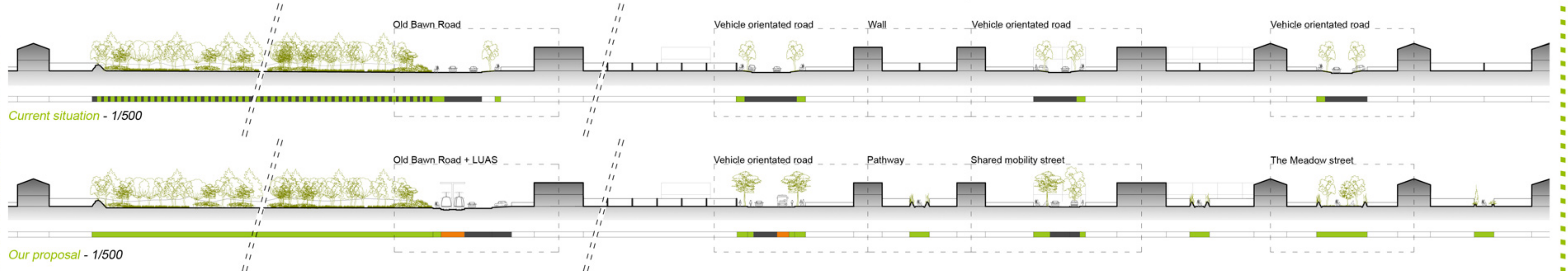
MOBILITY PLANNING - group strategy

CURRENT SITUATION PLAN

OUR PROPOSAL : DIFFERENT MOBILITY STRATEGIES



TERRITORIAL SECTIONS



MASTERPLAN

MONO-FUNCTIONNAL NEIGHBOURHOOD



ENCLOSED SPACE



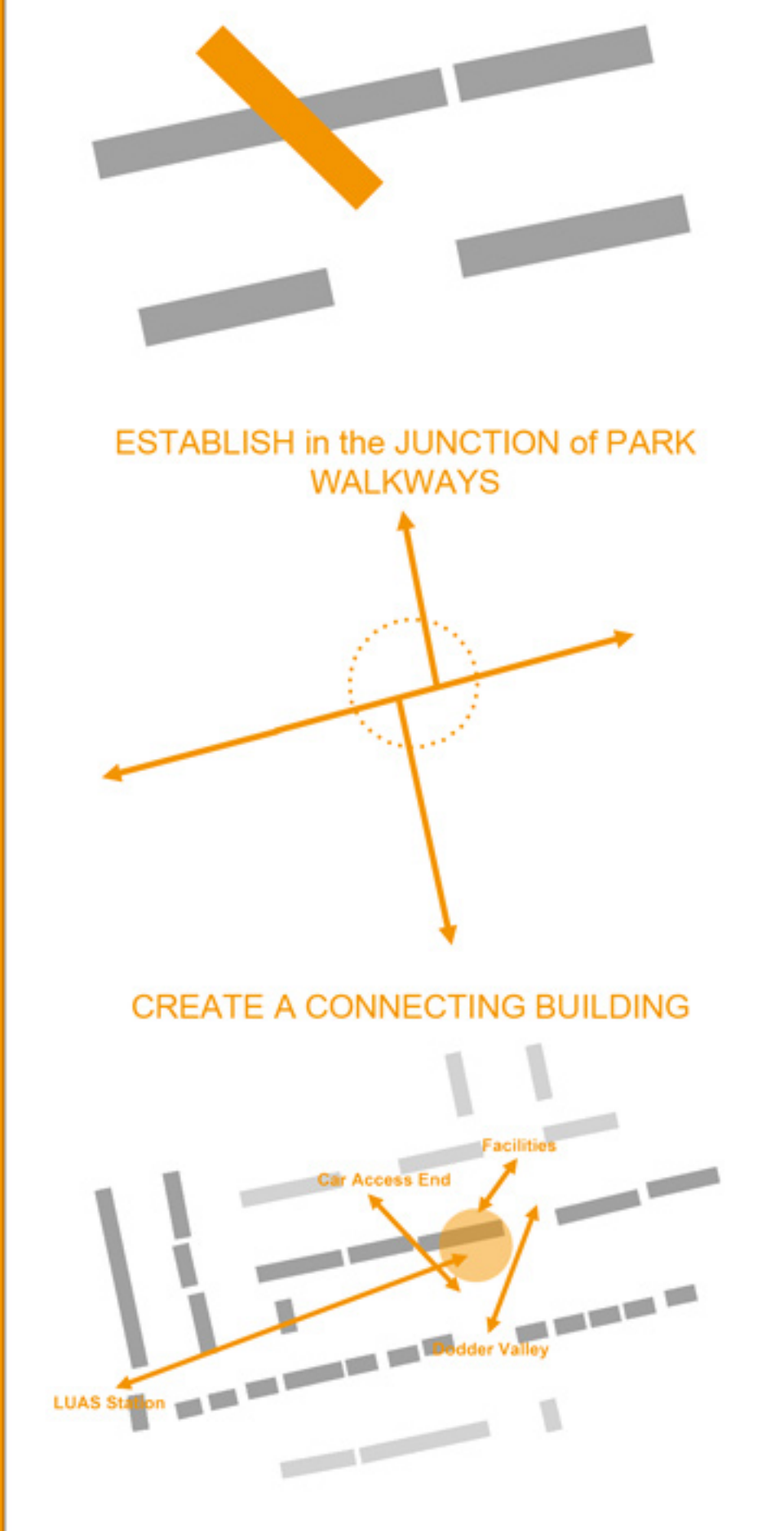
POTENTIAL SPACE: views to mountains and proximity to Dodder River



OUR PROPOSAL MASTERPLAN : A MULTI-FUNCTIONNAL GREEN



BREAK THE LINEARITY OF EXISTING BUILDINGS

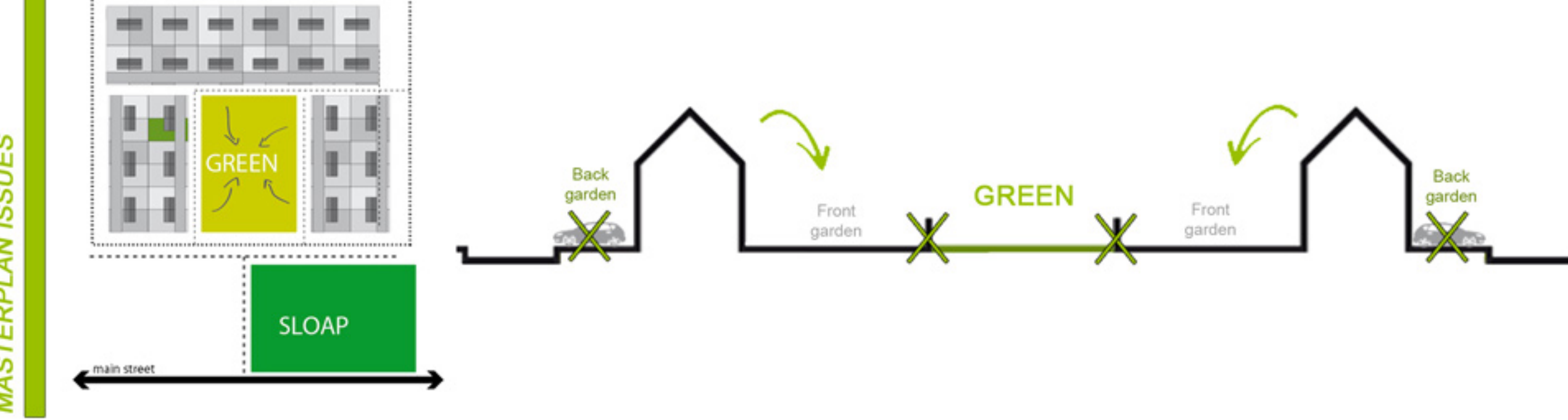


EXISTING HOUSING COLD SHOULDER SLOAP



FROM SLOAP TO GREEN

INVERSE PRACTICES / OPEN THE HOUSES TOWARDS THE GREEN / BLUR THE LIMITS



CURRENT SITUATION

MASTERPLAN ISSUES

ARCHITECTURAL PROJECT ISSUES

GIVE ADVANTAGES OF PRIVATE HOUSE WHILST CREATE DENSITY



LIFT THE BUILDING to open the underneath space for community practice

